










**Legend**

-  Proposed URA
-  Wetlands
-  Clackamas\_Rural\_Reserves
-  Streams
-  Streets
-  Clackamas Co Taxlots
-  Current Urban Growth Boundary
-  50-year Lease
-  ExceptionTaxlots

